

Legend

Alignment

- Cut & Cover
- Retained Cut
- Surface
- Viaduct
- Station Locations
- EIAR Errata

P01	28/2/24	Final Issue	JL	PB	ME	RH
Rev.	Date	Purpose of revision	Drawn	Check'd	Rev'd	Appr'd
<div></div>						
<div><div>Client</div><div></div></div>						
<div><div>Project</div><div></div></div>						
<div><div>Drawing Title</div><div>Figure 14.8 EIAR proposed locations for Floating Slab Track</div></div>						
<div><div>Drawing Status</div><div>Final</div></div>						
Scale @ A3		1:10,000	DO NOT SCALE			
Jacobs No.		32108600				
Client No.						
Drawing No.		ML1-JAI-EIA-ROUT_XX-DR-Y40021				Rev P01
This drawing is not to be used in whole or in part other than for the intended purpose and project as defined on this drawing. Refer to the contract for full terms and conditions.						



Legend

Alignment

- Cut & Cover
- Retained Cut
- Surface
- Tunnel
- Station Locations
- EIAR Errata
- Update in FST location defined since lodgement of Errata

P01	28/2/24	Final Issue	JL	PB	ME	RH
Rev.	Date	Purpose of revision	Drawn	Check'd	Rev'd	App'r'd
<div><div>JACOBS</div><div>IDOM</div></div>						
<div><div>Client</div><div></div></div>						
<div><div>Project</div><div>METROLINK</div></div>						
<div><div>Drawing Title</div><div>Figure 14.8 EIAR proposed locations for Floating Slab Track</div></div>						
<div><div>Drawing Status</div><div>Final</div></div>						
Scale @ A3		1:10,000	DO NOT SCALE			
Jacobs No.		32108600				
Client No.						
Drawing No.		ML1-JAI-EIA-ROUT_XX-DR-Y40022				Rev P01
This drawing is not to be used in whole in or part other than for the intended purpose and project as defined on this drawing. Refer to the contract for full terms and conditions.						

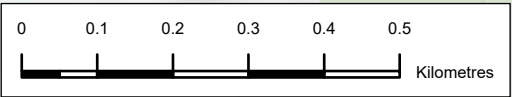
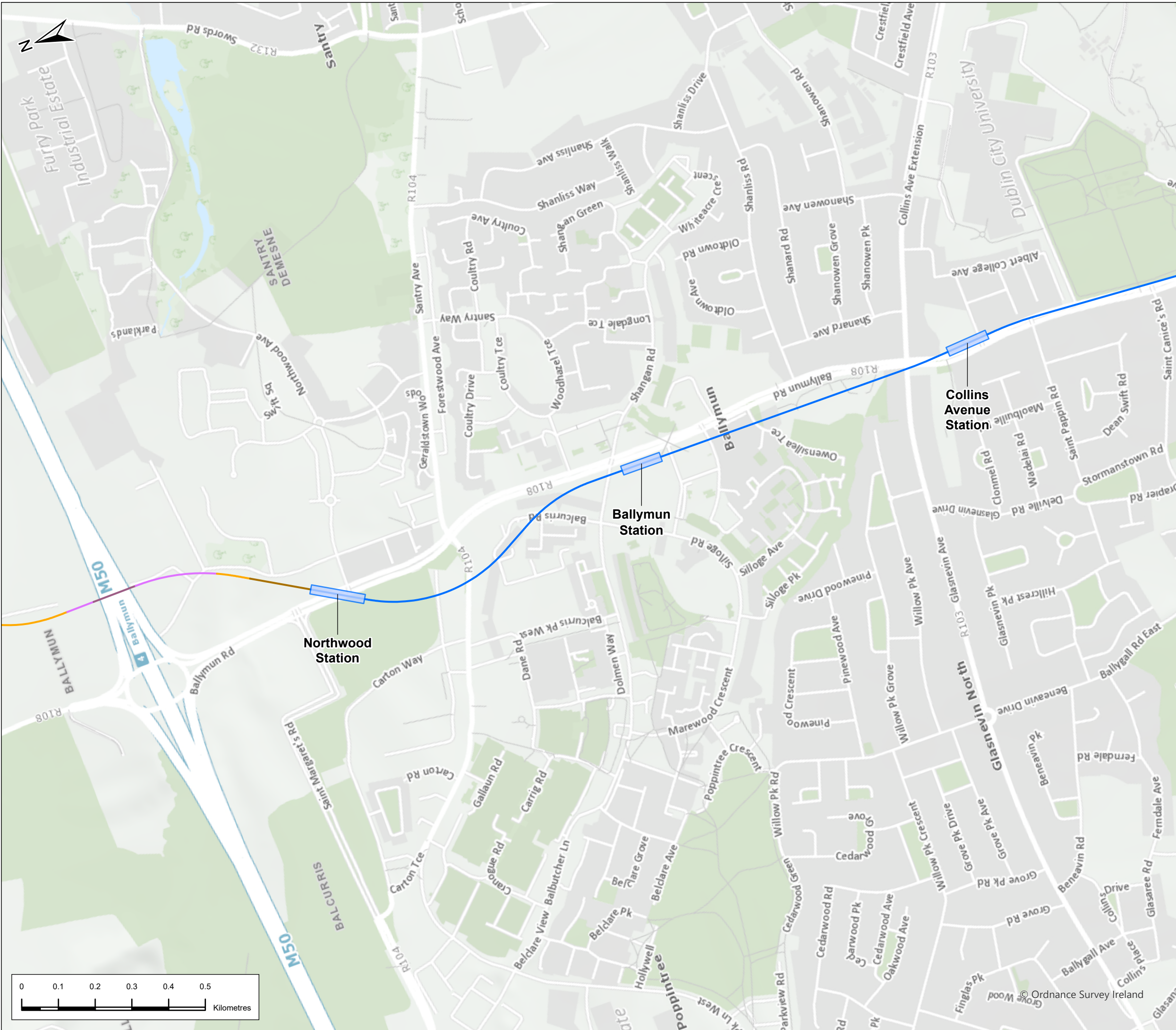


Legend

Alignment

- Cut & Cover
- Incline
- Retained Cut
- Surface
- Tunnel
- Station Locations

P01	28/2/24	Final Issue	JL	PB	ME	RH
Rev.	Date	Purpose of revision	Drawn	Check'd	Rev'd	Appr'd
<div><div>JACOBS</div><div>IDOM</div></div>						
<div>Client</div> <div></div>						
<div>Project</div> <div>METROLINK</div>						
<div>Drawing Title</div> <div>Figure 14.8 EIAR proposed locations for Floating Slab Track</div>						
<div>Drawing Status</div> <div>Final</div>						
Scale @ A3		1:10,000		DO NOT SCALE		
Jacobs No.		32108600				
Client No.						
Drawing No.		ML1-JAI-EIA-ROUT_XX-DR-Y40023				Rev P01
This drawing is not to be used in whole in or part other than for the intended purpose and project as defined on this drawing. Refer to the contract for full terms and conditions.						

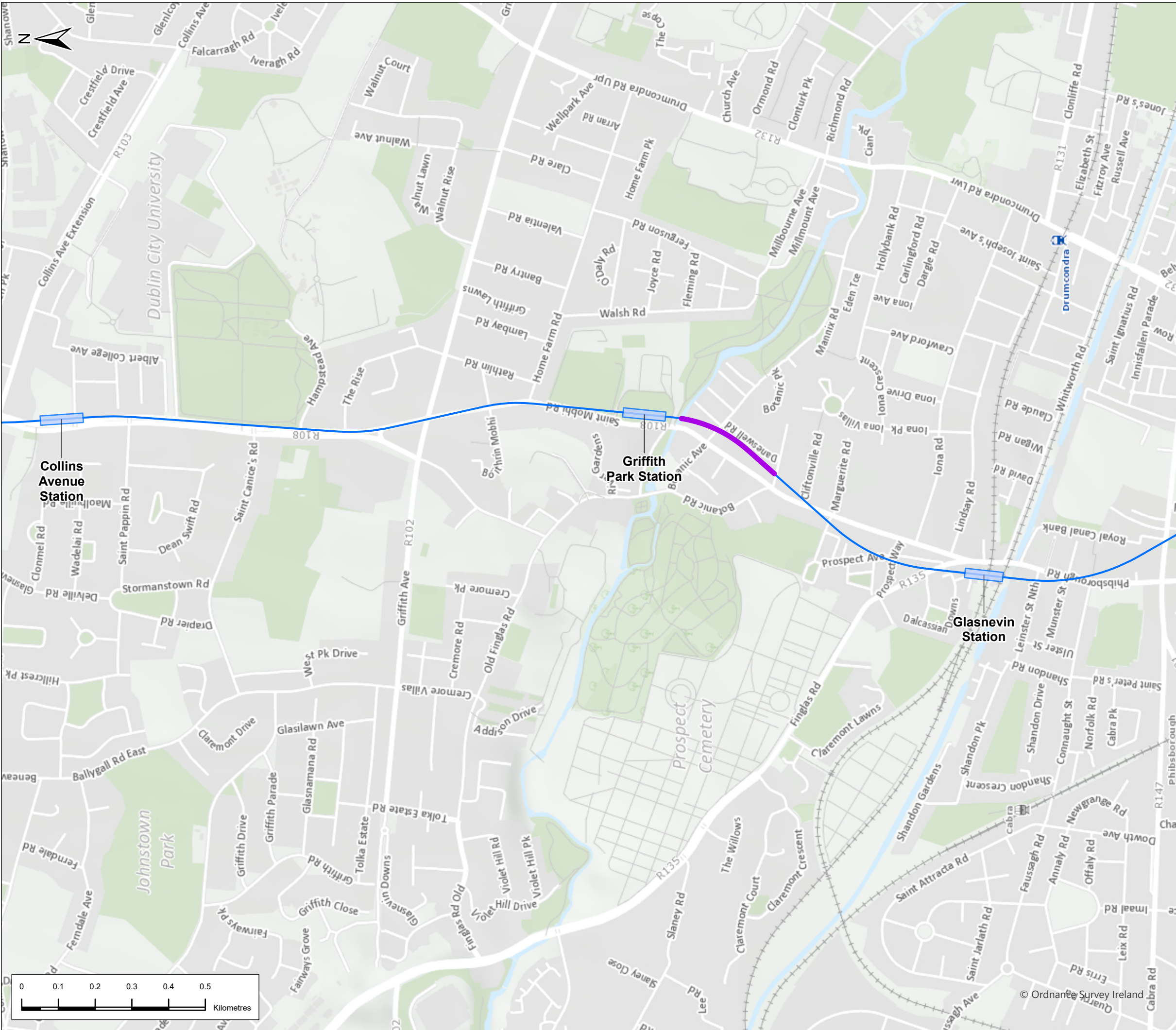


Legend

- Alignment
- Cut & Cover
 - Incline
 - Retained Cut
 - Tunnel
 - Viaduct
 - Station Locations

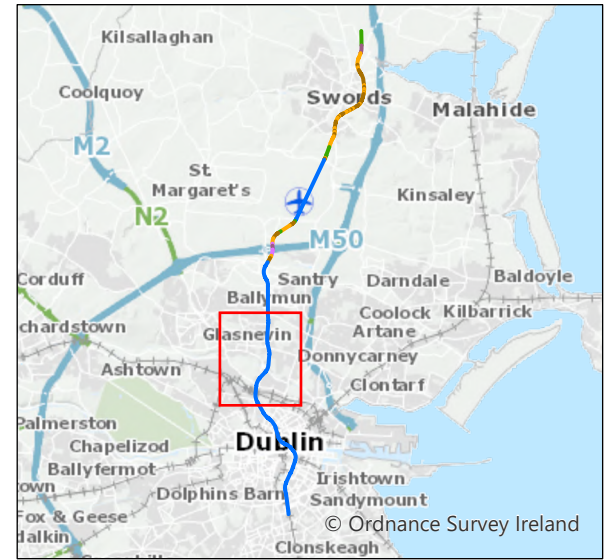


P01	28/2/24	Final Issue	JL	PB	ME	RH
Rev.	Date	Purpose of revision	Drawn	Check'd	Rev'd	App'r'd
<div>JACOBS</div> <div>IDOM</div>						
<div>Client</div> <div><div>TII</div><div>Bonneagar Ionpair Éireann Transport Infrastructure Ireland</div></div>						
<div>Project</div> <div>METROLINK</div>						
<div>Drawing Title</div> <div>Figure 14.8 EIAR proposed locations for Floating Slab Track</div>						
<div>Drawing Status</div> <div>Final</div>						
Scale @ A3			1:10,000		DO NOT SCALE	
Jacobs No.			32108600			
Client No.						
<div>Drawing No.</div> <div>ML1-JAI-EIA-ROUT_XX-DR-Y40024</div>						<div>Rev</div> <div>P01</div>
This drawing is not to be used in whole in or part other than for the intended purpose and project as defined on this drawing. Refer to the contract for full terms and conditions.						

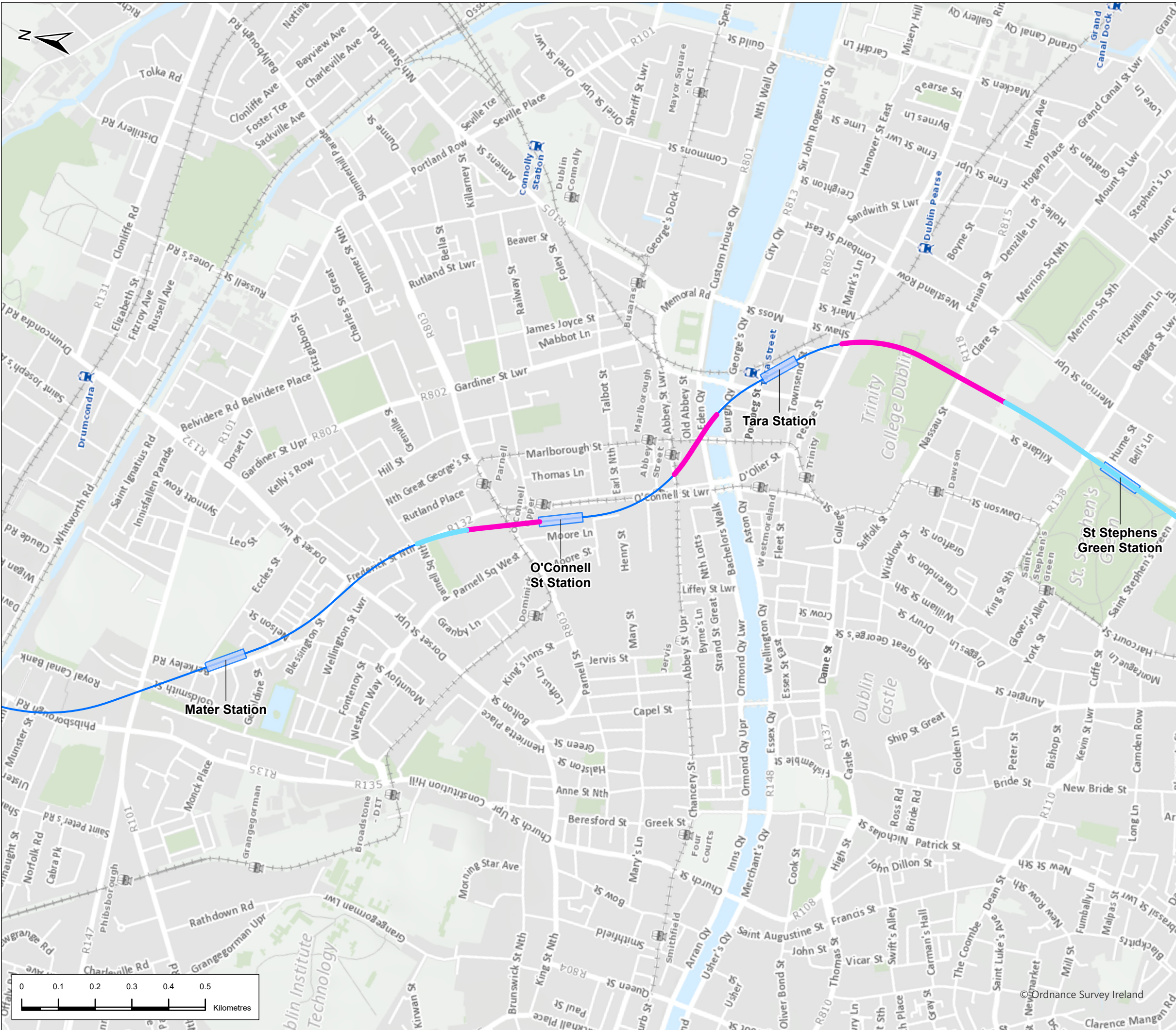


Legend

- Alignment
- Tunnel
 - Station Locations
 - EIAR Errata



P01	28/2/24	Final Issue	JL	PB	ME	RH
Rev.	Date	Purpose of revision	Drawn	Check'd	Rev'd	Appr'd
<div>JACOBS</div> <div>IDOM</div>						
Client <div><div>TII</div><div>Bonneagair Iompair Éireann Transport Infrastructure Ireland</div></div>						
Project <div>METROLINK</div>						
Drawing Title <div>Figure 14.8 EIAR proposed locations for Floating Slab Track</div>						
Drawing Status <div>Final</div>						
Scale @ A3		1:10,000	DO NOT SCALE			
Jacobs No.		32108600				
Client No.						
Drawing No. ML1-JAI-EIA-ROUT_XX-DR-Y40025						Rev P01
This drawing is not to be used in whole in or part other than for the intended purpose and project as defined on this drawing. Refer to the contract for full terms and conditions.						



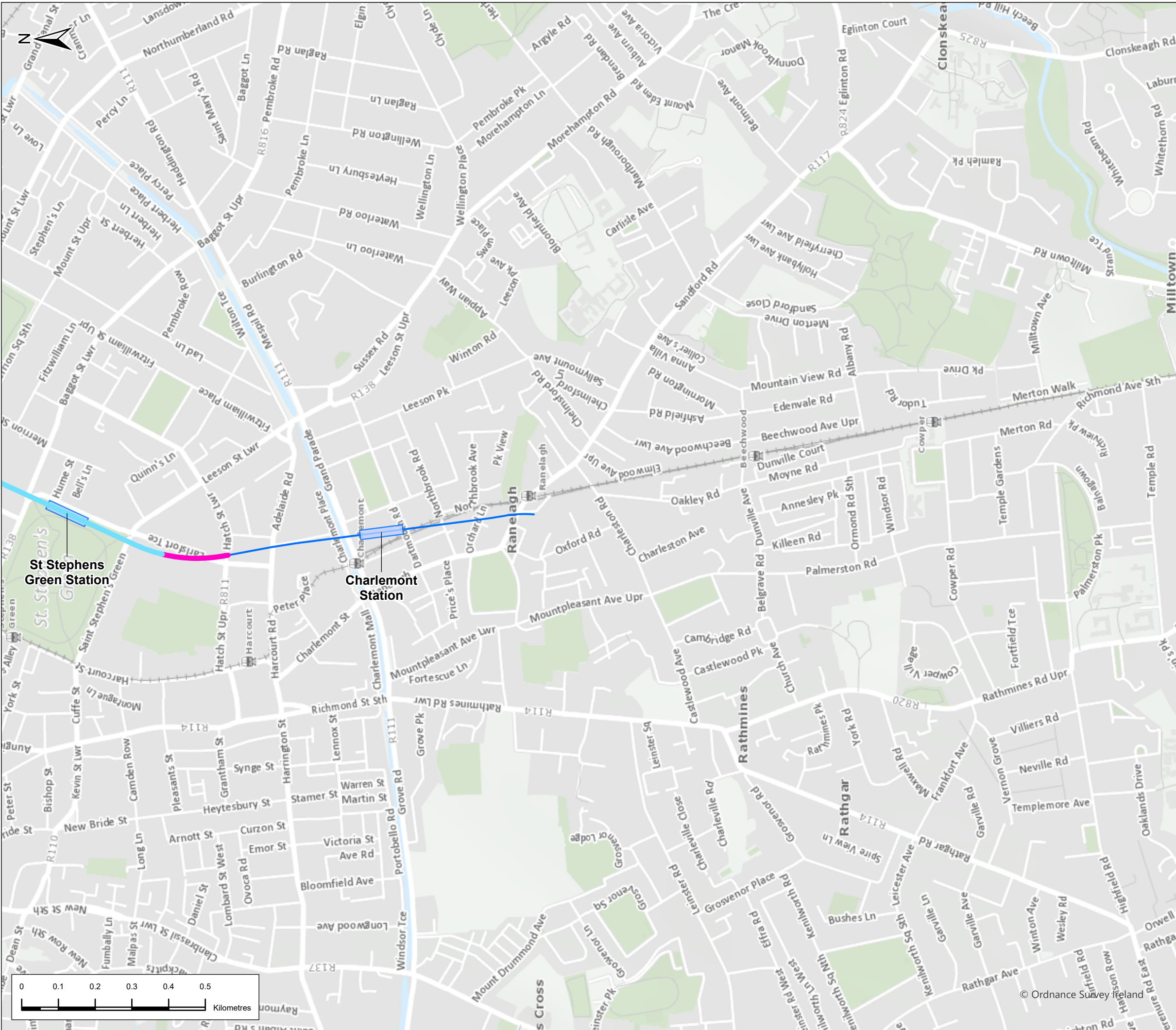
Legend

Alignment

- Tunnel
- Station Locations
- EIAR proposed Floating Slab Track (FST)
- Update in FST location defined since lodgement of Errata



P01	28/2/24	Final Issue	JL	PB	ME	RH
Rev.	Date	Purpose of revision	Drawn	Check'd	Rev'd	Appr'd
<div>JACOBS IDOM</div>						
Client <div>TII Bonneagar Iompair Éireann Transport Infrastructure Ireland</div>						
Project <div>METROLINK</div>						
Drawing Title <div>Figure 14.8 EIAR proposed locations for Floating Slab Track</div>						
Drawing Status <div>Final</div>						
Scale @ A3		1:10,000	DO NOT SCALE			
Jacobs No.		32108600				
Client No.						
Drawing No. ML1-JAI-EIA-ROUT_XX-DR-Y40026						Rev P01
This drawing is not to be used in whole in or part other than for the intended purpose and project as defined on this drawing. Refer to the contract for full terms and conditions.						



Legend

Tunnel

Station Locations

EIAR proposed Floating Slab Track (FST)

Update in FST location defined since lodgement of Errata



P01	28/2/24	Final Issue	JL	PB	ME	RH
Rev.	Date	Purpose of revision	Drawn	Check'd	Rev'd	Appr'd
<div>JACOBS</div> <div>IDOM</div>						
Client <div><div>TII</div><div>Bonneagar Iompair Éireann Transport Infrastructure Ireland</div></div>						
Project <div>METROLINK</div>						
Drawing Title <div>Figure 14.8 EIAR proposed locations for Floating Slab Track</div>						
Drawing Status <div>Final</div>						
Scale @ A3		1:10,000	DO NOT SCALE			
Jacobs No.		32108600				
Client No.						
Drawing No. ML1-JAI-EIA-ROUT_XX-DR-Y40027						Rev P01
This drawing is not to be used in whole in or part other than for the intended purpose and project as defined on this drawing. Refer to the contract for full terms and conditions.						